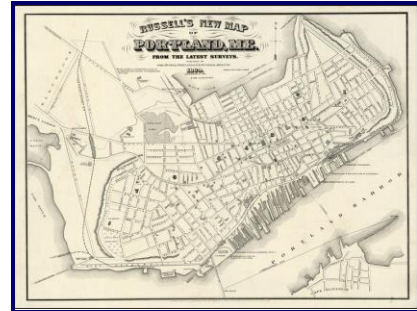


Professional Surveying & Engineering Support Services:

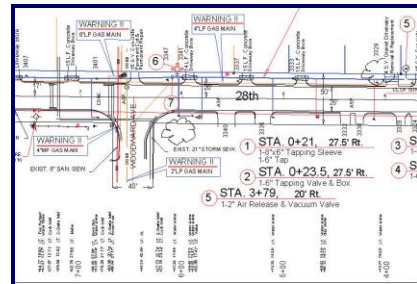
Land Surveys

Property Line
ALTA/ACSM Land Title
Subdivisions (Design & Layout)
Record Drawings
Utility Right-of-Way's
Road Redefinitions
Commercial & Industrial Developments



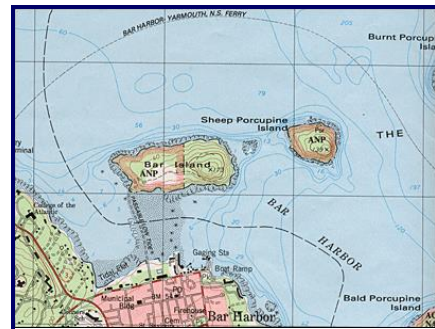
Engineering Surveys

Topographic & Utility
Construction Layout
Route Alignment
Photogrammetry Control
Control and Quantity



Hydrographic Surveys

Soundings (pre- and post dredge)
Mooring Locations & Grids
Dredge Quantity Computations
Off-shore layout
Wharf layout
Utility Routes



Global Positioning Systems (GPS)

G.I.S. Data Collection
Static Surveying
R.T.K.
Geodetic Control

